



Survey Solutions

Annual World Bank Conference on
Land and Poverty 2019

SURVEY SOLUTIONS: AN OPEN SOURCE SOFTWARE TO COLLECT SOCIO-ECONOMIC AND SPATIAL DATA

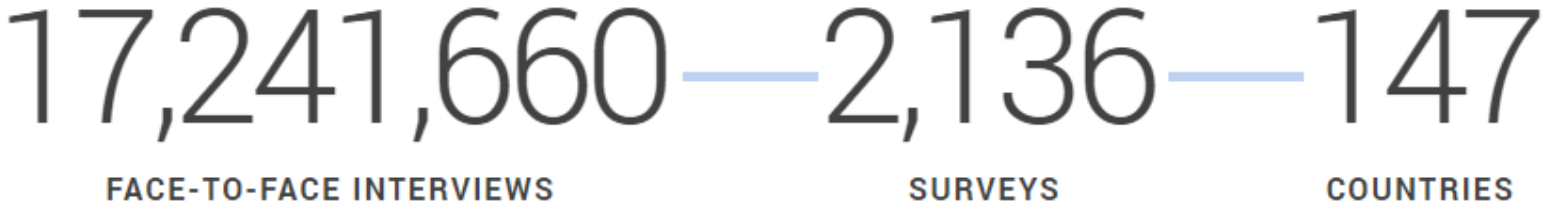
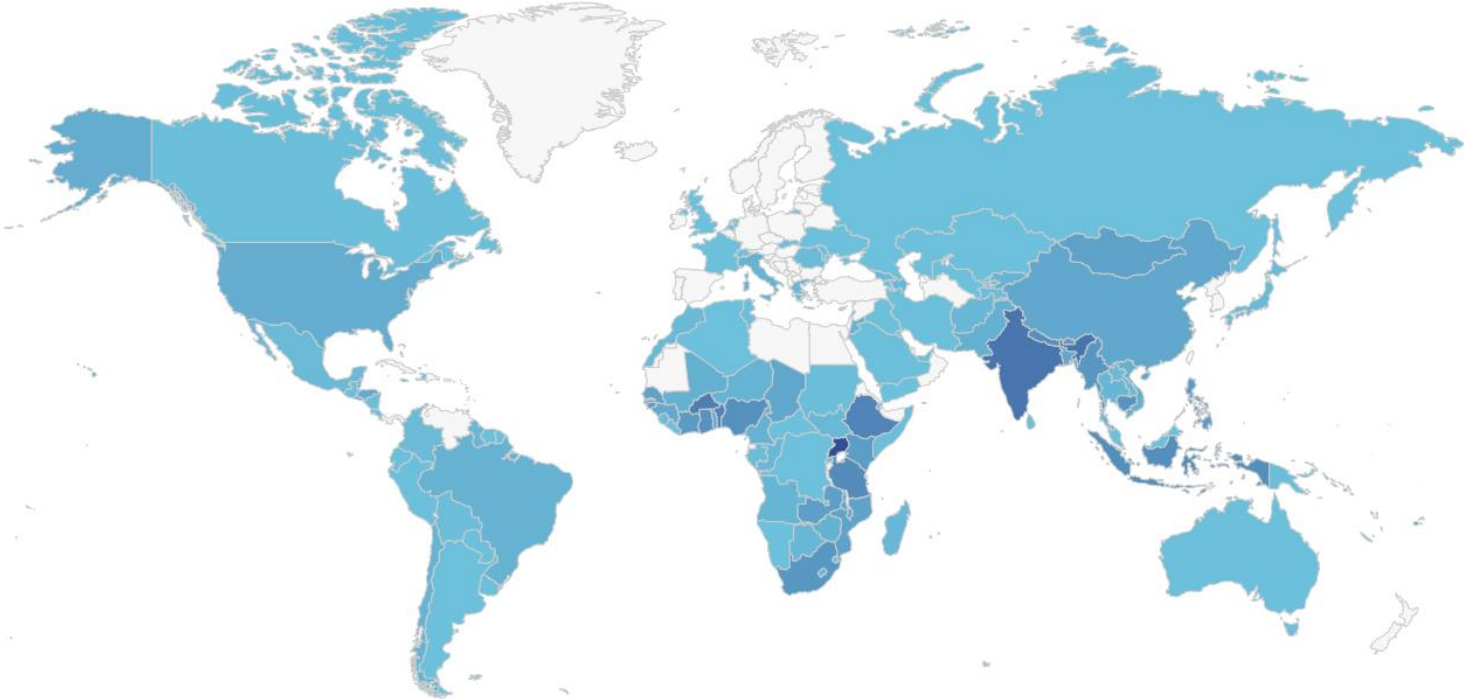
Michael Lokshin and Sergiy Radyakin



THE WORLD BANK

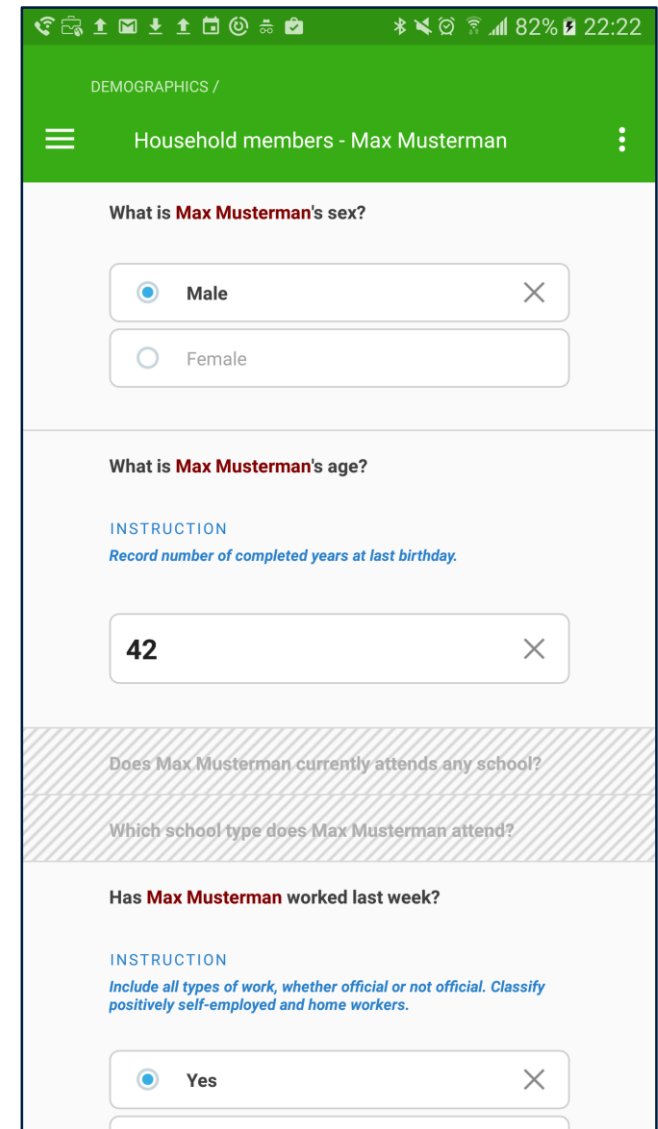
Washington DC, USA
March 25, 2019

Survey Solutions Global Use



Survey Solutions Features

- Supports large and complex surveys.
- CAPI, CAWI, CATI, CARI and mixed-mode surveys.
- Web-based questionnaire Designer with question bank and collaboration.
- Intuitive user interface.
- Specialized functionality for panel surveys.
- Direct export of data at any time.
- Access to tablet sensors.
- Audio recording of interviews.
- Survey management and user management system.
- Extensible for custom applications via API.
- Highly secure cloud-based and local installations.



DEMOGRAPHICS /

Household members - Max Musterman

What is **Max Musterman's** sex?

Male Female

What is **Max Musterman's** age?

INSTRUCTION
Record number of completed years at last birthday.

42

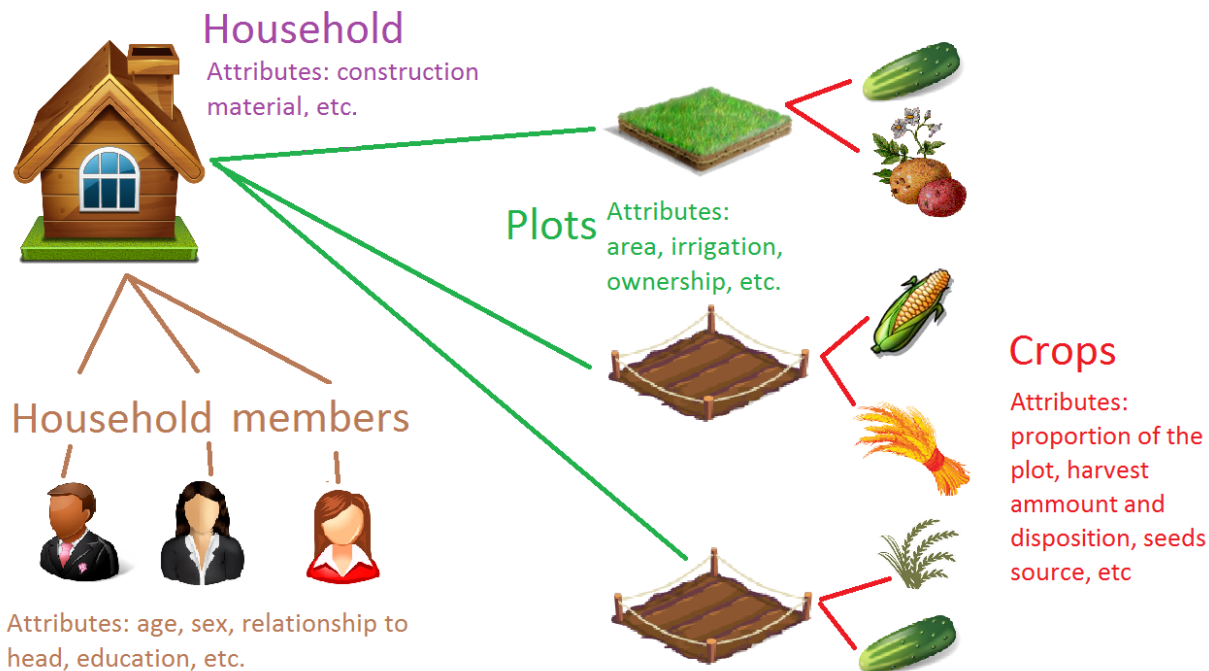
Does Max Musterman currently attends any school?

Which school type does Max Musterman attend?

Has **Max Musterman** worked last week?

INSTRUCTION
Include all types of work, whether official or not official. Classify positively self-employed and home workers.

Yes



Support for complex user-programmable answers validation and skip patterns in multilevel surveys.

Include images and videos into the questionnaires.

Survey Solutions: Offline Maps



Survey Solutions has integrated ESRI components for visualization and interaction with offline satellite maps.

- Use in complex agricultural surveys;
- Increase precision of measurement of parcels;
- Conduct measurements in previously unreachable areas;
- Calculated area immediately available in the questionnaire for skips and validation logic.

